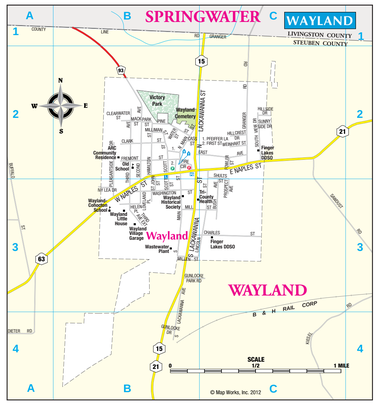

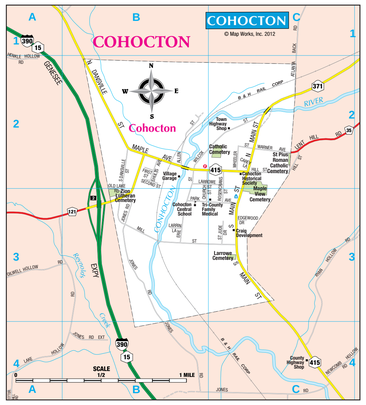

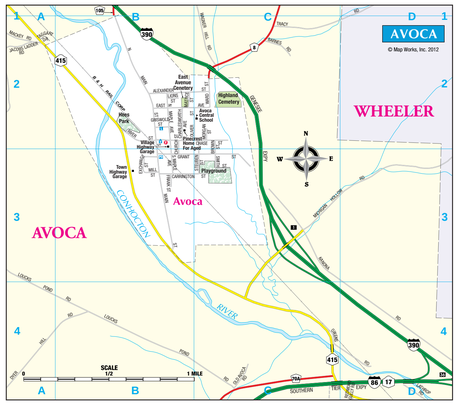

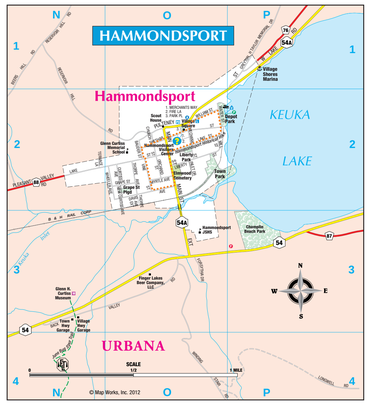

LEGEND

TRANSPORTATION
- Limited Access Highway, Bridge, Exit Number
- Under Construction
- State Highway
- County Road
- Local Road
- Private Road
- Abandoned Road
- Bike Route 17
- Nature/Hiking Trail
- Village Walking Trail
- 86 Interstate Route, US Route
- 415 NY Route, County Route
- Railroad
- BOUNDARIES
- County
- City, Town
- Village
- TRAILS
- Finger Lakes Trail

AREAS OF INTEREST
- Park/Forest, Wildlife Management Area
- Cemetery, Golf Course
- General Area of Interest, Industrial Area
- Medical Facility
- River, Creek
- Fishing Access Area

POINTS OF INTEREST
- Landing Field, Tourist Information
- Point of Interest, School
- College
- Rest Area, Public Campground
- Winery, Museum
- Boat Launch, Marina
- River Access Site, Boat Tour
- Cross Country Skiing, Community Ctr.
- City Hall, Town Hall, Village Hall
- Hospital, Library
- Court House, Post Office
- Police Sheriff, Fire Station
- Police, Ambulance Garage

© Map Works, Inc. 2012
This map has been prepared from information obtained from federal, state and local sources. Map Works, Inc., while committed to producing the most accurate map possible, cannot be responsible for the accuracy of the information obtained from these sources and certain information contained in this map may have changed since such information was compiled. Therefore, no warranties or representations are made as to the accuracy of the information contained on this map. Map Works, Inc. makes no warranties, express or implied, concerning the fitness of this map for any purpose. Map Works, Inc. has no responsibility to any party for any costs, expenses, damages or injuries, including special, incidental or consequential damages, to any person or property arising from the use, misuse, sale or reliance on this map. All Map Works' maps are copyrighted and are not to be reproduced in whole or in part, in any form or by any means, electronic or mechanical including photocopying, recording, or by any information storage and retrieval system, without permission in writing from the publisher. No warranties or representations are made as to the use of this map nor will any damages be entertained for its use or misuse.

STEUBEN COUNTY CITY & VILLAGE STREETS

ADDISON

STREET	GRID
Academy St	B-2
Ackerman Rd	C-3
Addison Rock Rd	D-4
Alder St	B-2
Annex St	B-2
Baldwin Ave	B-3
Balls Park	B-3
Brooks Ave	B-3
Chemung Valley	C-1
Church St	B-2
Cider Al	C-2
Cleveland Dr	B-3
Cleveland St	B-3
Community Dr	C-1
Community Ct	C-1
Cooper Ave	B-3
County Route 1	A-4
County Route 5	B-4
County Rte 15	C-2
Cowing Hill Rd	C-2
Crane St	C-2
Dinning Rd	C-2
Fairview Hill Rd	D-3
Fairview St	C-2
Front St	B-2
W Front St	A-2
Goodhue St	B-2
Goodhue Ter	B-2
Kemp Park	C-2
Ledge Rd	C-2
Main St	B-3
Mason St	B-3
Mason Ter	B-3
Melanie Dr	C-2
Nichols Ave	B-3
Oak Knolls	D-4
Oakwood Dr	B-3
Park Pl	B-2
Park St	B-3
Pinnacle Rd	C-4
Prospect St	B-3
Prospect Ter	B-3
Rte 415	A-4
Rte 417	A-4
South St	B-3
State Route 417	A-4, C-2
Steuben St	B-3
Sunset Dr	C-2
Sutton Dr	C-2
Tuscarora St	B-3
Tuscarora St Ext	C-3
Upper Farnham St	B-4
Valentine Place	B-3
County Route 75A	C-4
County Route 150	C-4
Dyer Hill Rd	A-2
Elizabeth Ave	B-3
Exchange St	B-3
Frank St	C-3
Hamilton Hwy	C-3
Grant St	B-3
Grouseyd St	B-2
Interstate 99	B-2, D-4
Interstate 99 Rtt Ho	C-2
Kanona Rd	C-3
Lathrop Rd	D-4
Lewis St	B-2
Loucks Point Rd	A-4, B-4
Lower Rd	C-3
Lyndhurst Dr	C-3
S Main St	B-2-3
S Maple Ave	B-3
Mill St	B-2
Morgan St	B-2
Michigan Hollow Rd	C-3
Mill St	B-3
Mitchell St	B-2
Mitchell Ter	B-2
Mitchell Hollow Rd	C-3
Old Bath Rd	B-2, D-3
Old Rte 417	C-2
Pulteney St	B-3
Rte 415	A-4
Rte 417	A-4
Rte 54A	C